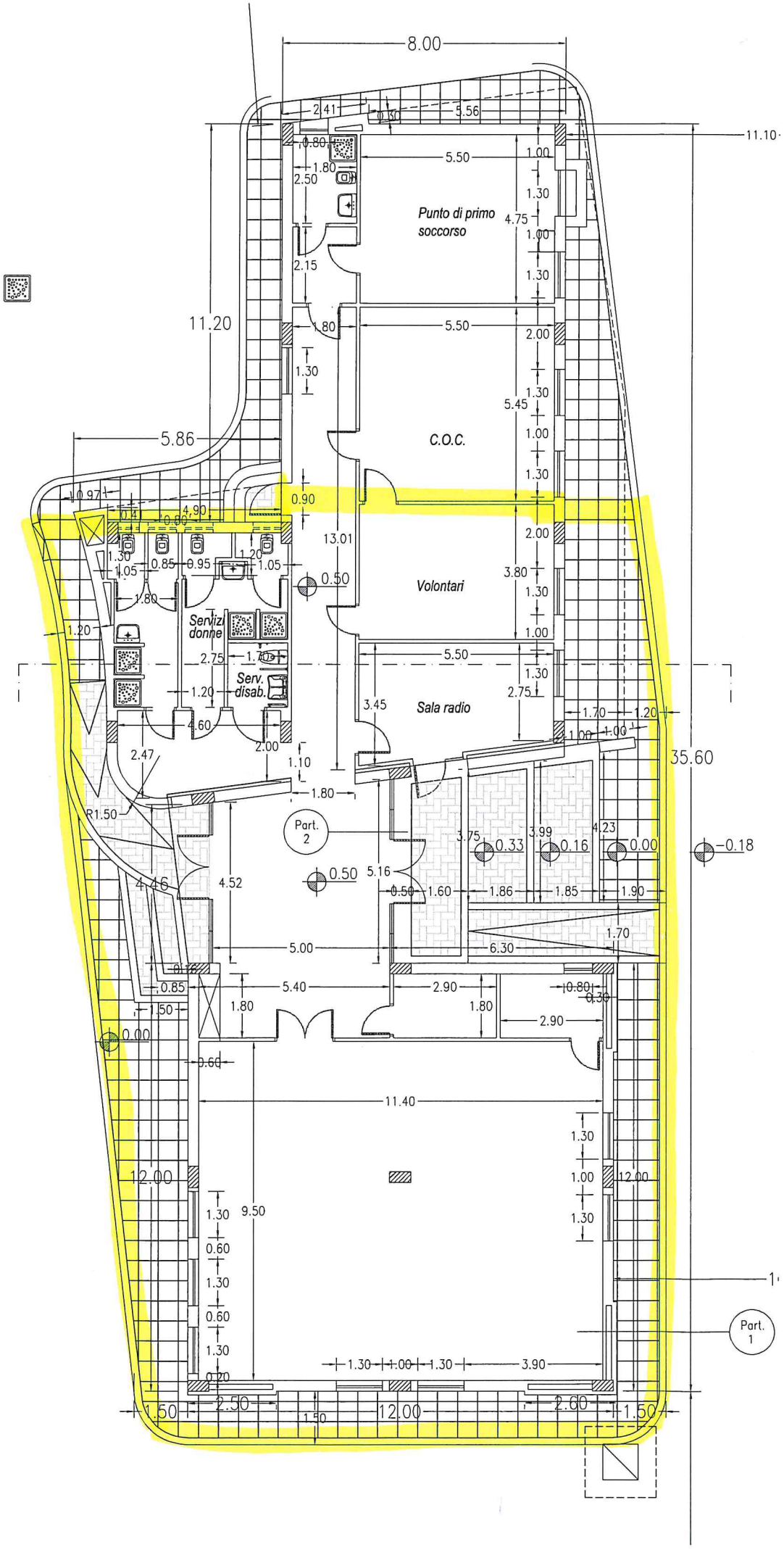
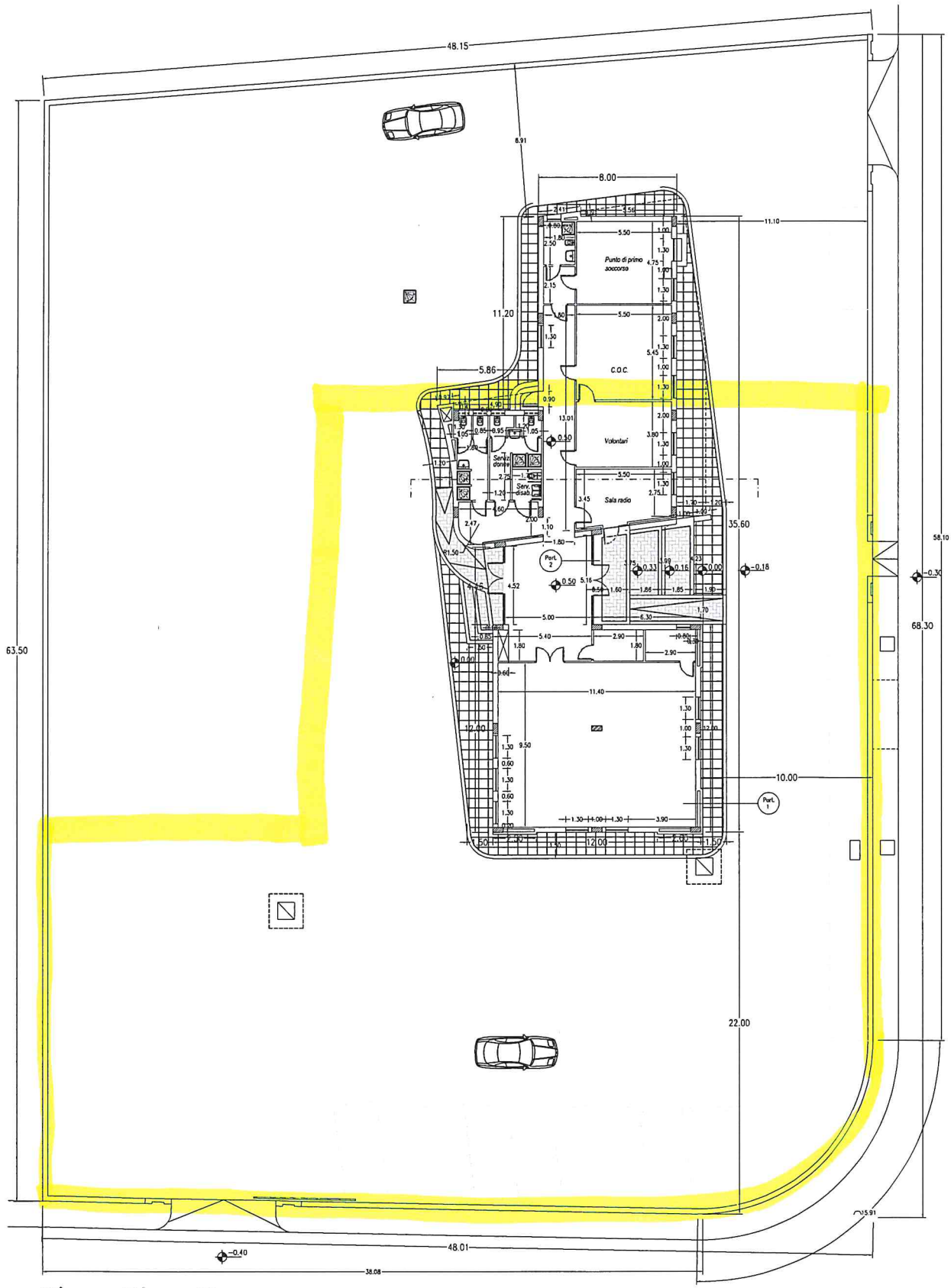
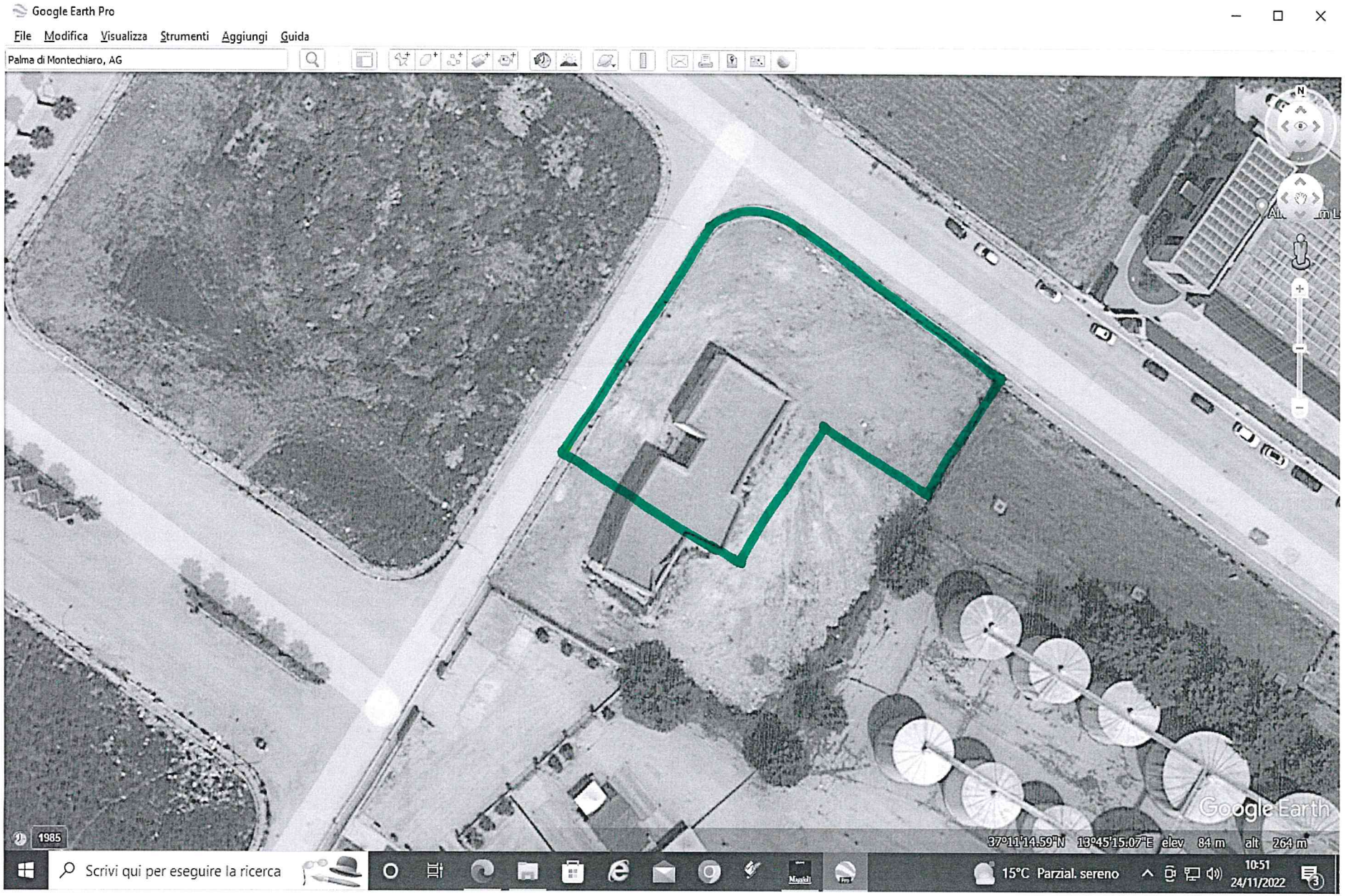

8.00
11.10
11.20
5.86
35.60
Punto di primo soccorso
C.O.C.
Volontari
Sala radio
Servizi donne
Serv. disab.
Part. 2
Part. 1
12.00
9.50
11.40
13.01
5.16
4.46
4.52
5.00
6.30
5.40
2.90
1.80
5.50
4.75
3.80
2.75
3.45
4.60
2.47
R1.50
1.10
0.50
0.90
4.90
0.97
0.41
0.86
1.30
1.05
0.85
0.95
1.20
2.15
2.50
2.41
3.56
0.30
0.80
1.00
1.70
1.86
1.85
1.90
1.60
3.75
3.99
4.23
0.33
0.16
0.00
-0.18
1.50
2.60
0.60
11.40
3.90

PLANIMETRIE



Pianta Piano Terra


Google Earth Pro
File Modifica Visualizza Strumenti Aggiungi Guida
Palma di Montechiaro, AG
1985
37°11'14.59"N 13°45'15.07"E elev 84 m alt 264 m
Google Earth
Scrivi qui per eseguire la ricerca
15°C Parzial. sereno
10:51
24/11/2022